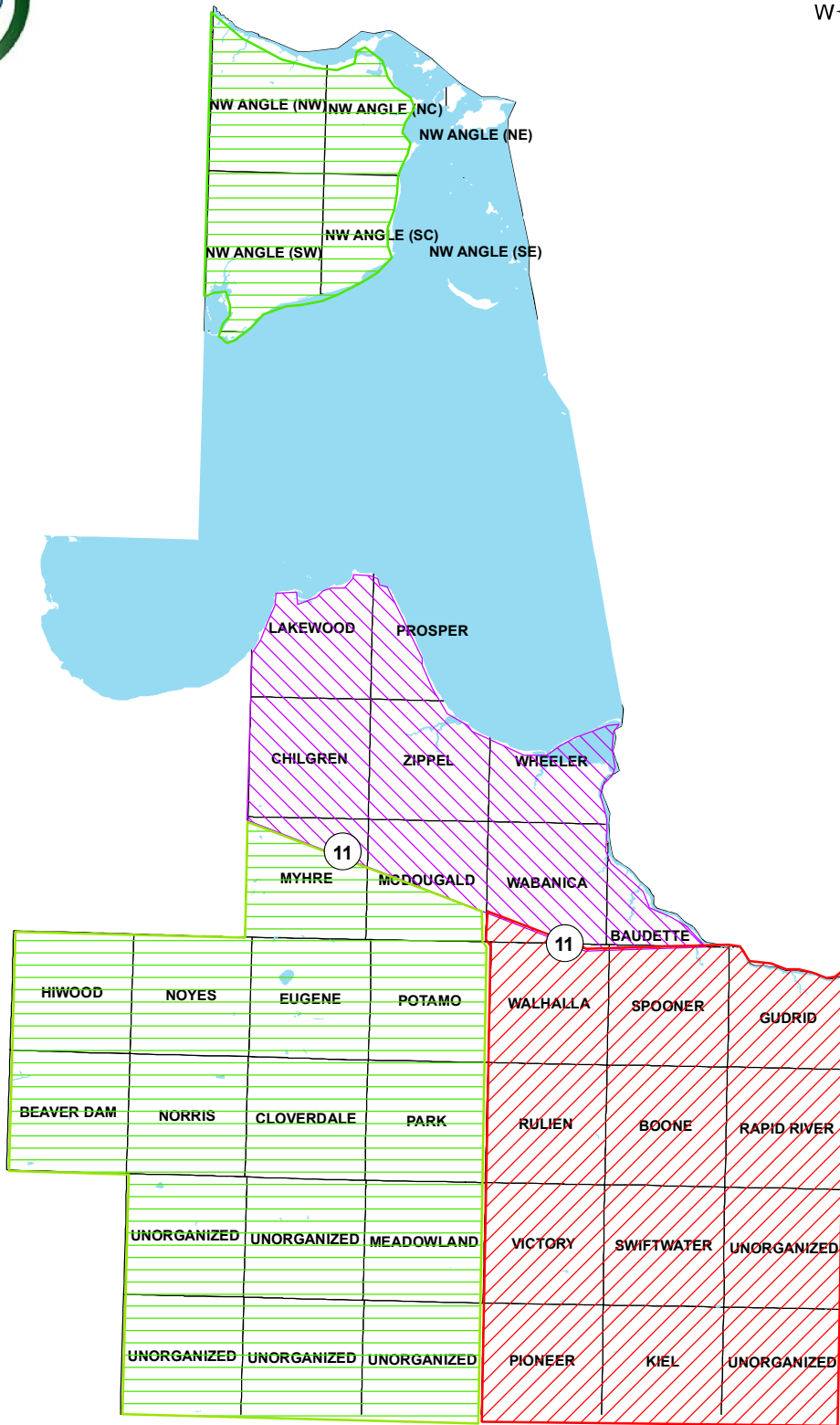
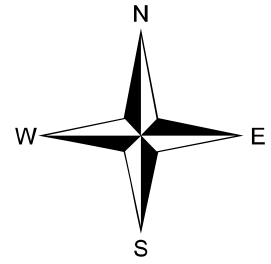






Buffer Compliance Plan Map

Lake Of The Woods County



-  - Area 1: Review every 3 years
-  - Area 2: Review every 3 years
-  - Area 3: Review every 3 years

1:554,415 1 inch equals 46,201 feet

