
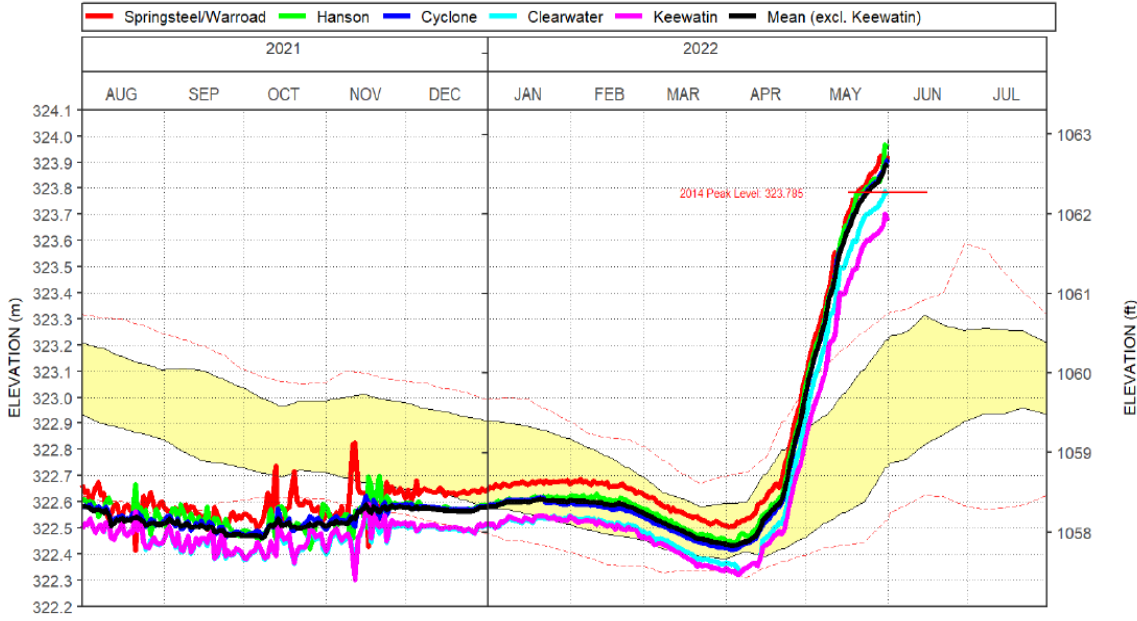


Graceton Beach Daily Observation: May 30th, 2022



ISSUED: 2022-06-01
Provisional Data

LAKE OF THE WOODS



* yellow band is the targeted water level range

Observation Data	Date	5/30/2022
	Time	9:02am
	Observer Name	Don Krause
	Photos Taken	Yes
Weather Data	Wind Direction (Azimuth)	110
	Wind Speed (mph)	16.1
	Measured Speed (mph)	6.4
	Cloud Cover	Overcast
Conditions/Water Level Data	Distance of Water from Toe of Slope	Other
	Wave Description	Small Waves, Few or No White Caps Present
	General Satisfaction	Level is Very High, Shoreline is Threatened
	Volunteer Obs Water Level	
	Water Level @ Springsteel	1062.80
	Water Level Diff from Springsteel	

* water level @ Springsteel is currently provisional



Facing W

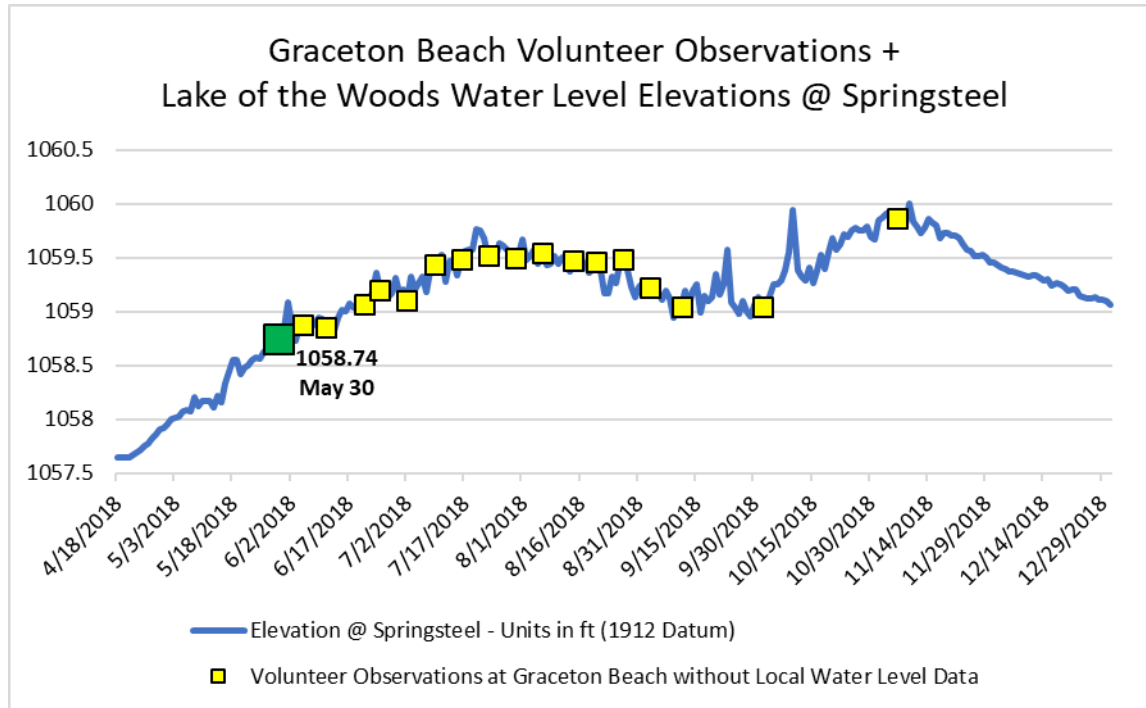


Facing N



Facing E

Graceton Beach Daily Observation: May 30th, 2018



Observation Data	Date	5/30/2018
	Time	8:10am
	Observer Name	Don Krause
	Photos Taken	Yes
Weather Data	Wind Direction (Azimuth)	150
	Wind Speed (mph)	11.5
	Measured Speed (mph)	9.1
	Cloud Cover	Overcast
Conditions/Water Level Data	Distance of Water from Toe of Slope	Water is Touching the Toe (Bottom of the Bank)
	Wave Description	Ripples
	General Satisfaction	Levels are Good, Water Levels are Satisfactory
	Volunteer Obs Water Level	NA
	Water Level @ Springsteel	1058.74
	Water Level Diff from Springsteel	NA



Facing W



Facing N



Facing E

[Click Here to Go Back to Main Hydrograph](#)