
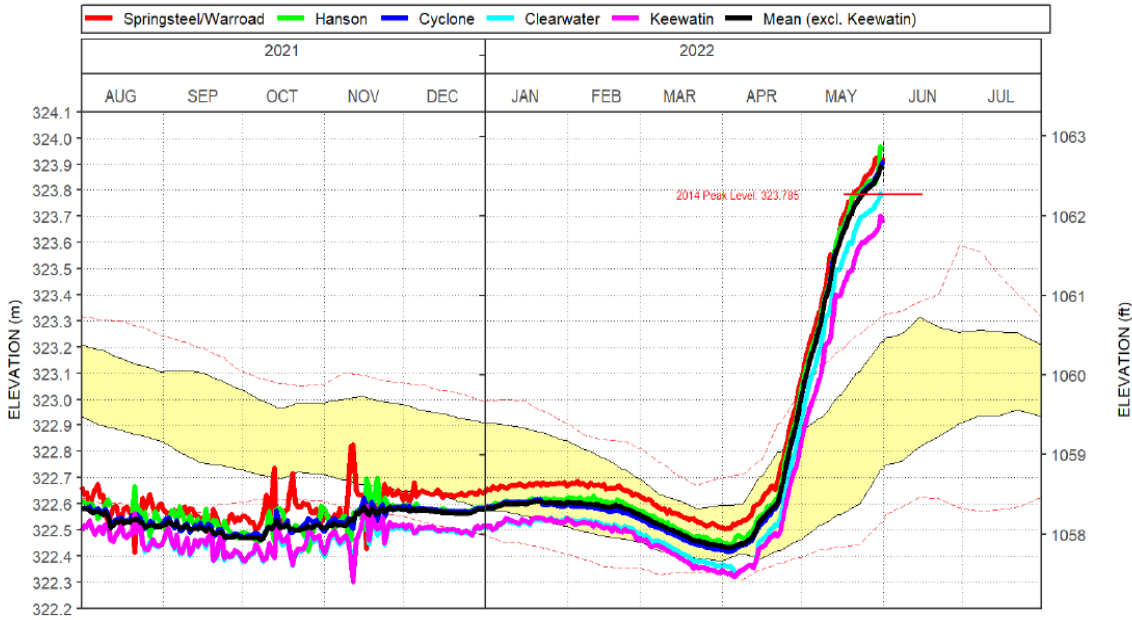


Long Point Daily Observation: May 30th, 2022



ISSUED: 2022-06-01
Provisional Data

LAKE OF THE WOODS



* yellow band is the targeted water level range

Observation Data	Date	5/30/2022
	Time	3:00pm
	Observer Name	Kelly Berggren
Weather Data	Photos Taken	Yes
	Wind Direction (Azimuth)	180
	Wind Speed (mph)	13.8
	Measured Speed (mph)	6.7
Conditions/Water Level Data	Cloud Cover	Overcast
	Distance of Water from Toe of Slope	Water is Touching the Toe (Bottom of the Bank)
	Wave Description	Ripples
	General Satisfaction	Level is Very High, Shoreline is Threatened
	Volunteer Obs Water Level	1062.65
	Water Level @ Springsteel	1062.80
	Water Level Diff from Springsteel	0.15

* water level @ Springsteel is currently provisional

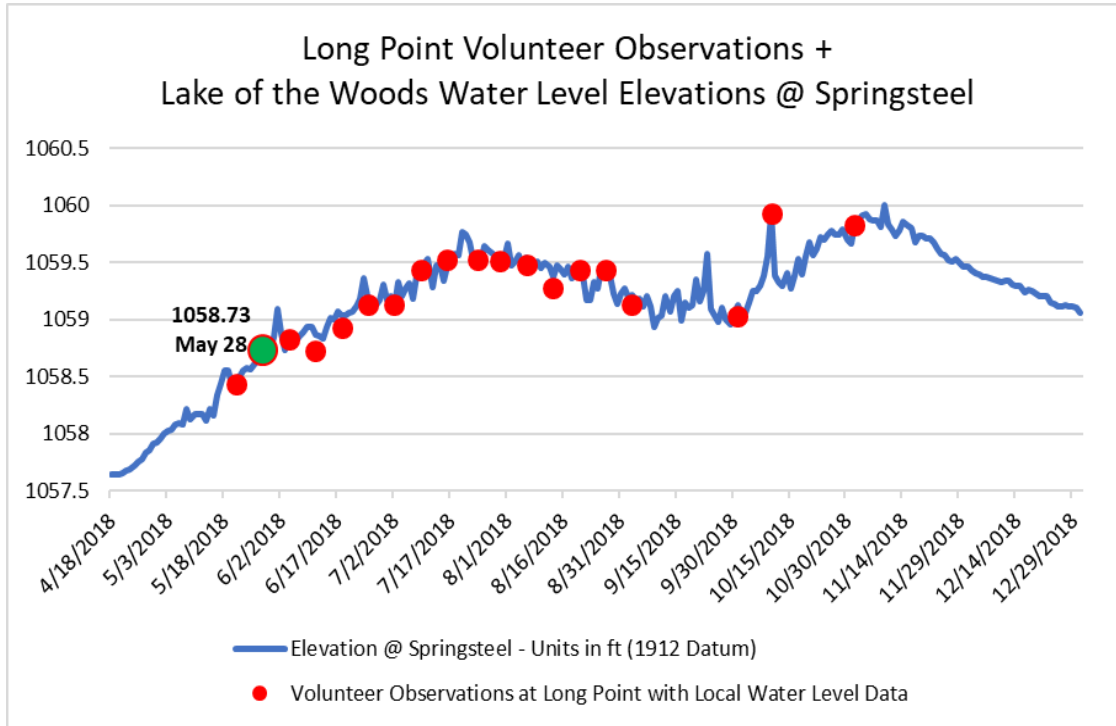


Facing NW



Facing E

Long Point Daily Observation: May 28th, 2018



Observation Data	Date	5/28/2018
	Time	4:59pm
	Observer Name	Kelly Bergen
Weather Data	Photos Taken	Yes
	Wind Direction (Azimuth)	NA
	Wind Speed (mph)	NA
	Measured Speed (mph)	5.2
Conditions/Water Level Data	Cloud Cover	25% Cover
	Distance of Water from Toe of Slope	Greater than 10 ft from Toe (Bottom) of Bank
	Wave Description	Small Waves, Few or No White Caps Present
	General Satisfaction	Levels are Very Low, Inhibits Recreation or Makes Boating Difficult
	Volunteer Obs Water Level	1058.73
	Water Level @ Springsteel	1058.73
	Water Level Diff from Springsteel	0.00



Facing NW



Facing E

[Click Here to Go Back to Main Hydrograph](#)