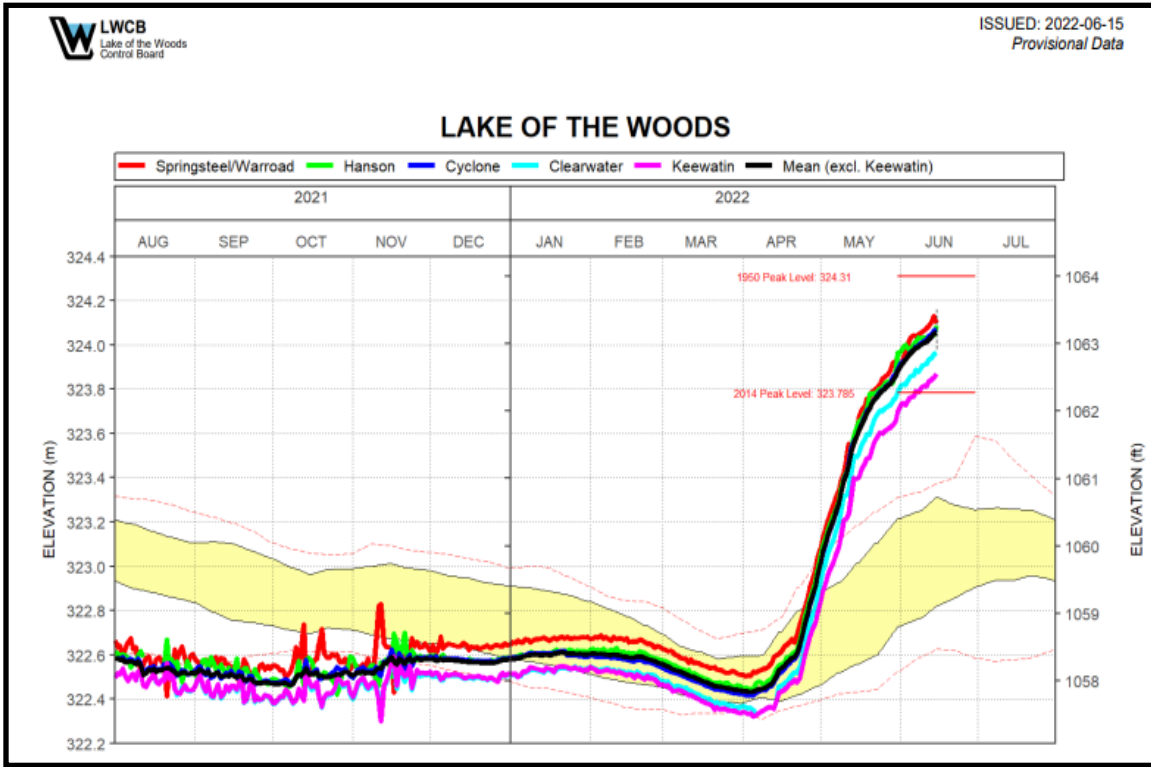


# Birch Beach Daily Observation: June 13<sup>th</sup>, 2022




\* yellow band is the targeted water level range

<b>Observation Data</b>	<b>Date</b>	6/13/2022
	<b>Time</b>	8:00pm
	<b>Observer Name</b>	Nancy Dunnell
	<b>Photos Taken</b>	Yes
<b>Weather Data</b>	<b>Wind Direction (Azimuth)</b>	113
	<b>Wind Speed (mph)</b>	10.4
	<b>Measured Speed (mph)</b>	8.6
	<b>Cloud Cover</b>	75% Cover
<b>Conditions/Water Level Data</b>	<b>Distance of Water from Toe of Slope</b>	Waves are crashing up on Riprap
	<b>Wave Description</b>	Medium Height, Some White Caps, Boating Possible
	<b>General Satisfaction</b>	Level is Very High, Shoreline is Threatened
	<b>Volunteer Obs Water Level</b>	NA
	<b>Water Level @ Springsteel</b>	1063.38
	<b>Water Level Diff from Springsteel</b>	NA

\* water level @ Springsteel is currently provisional



Facing NW

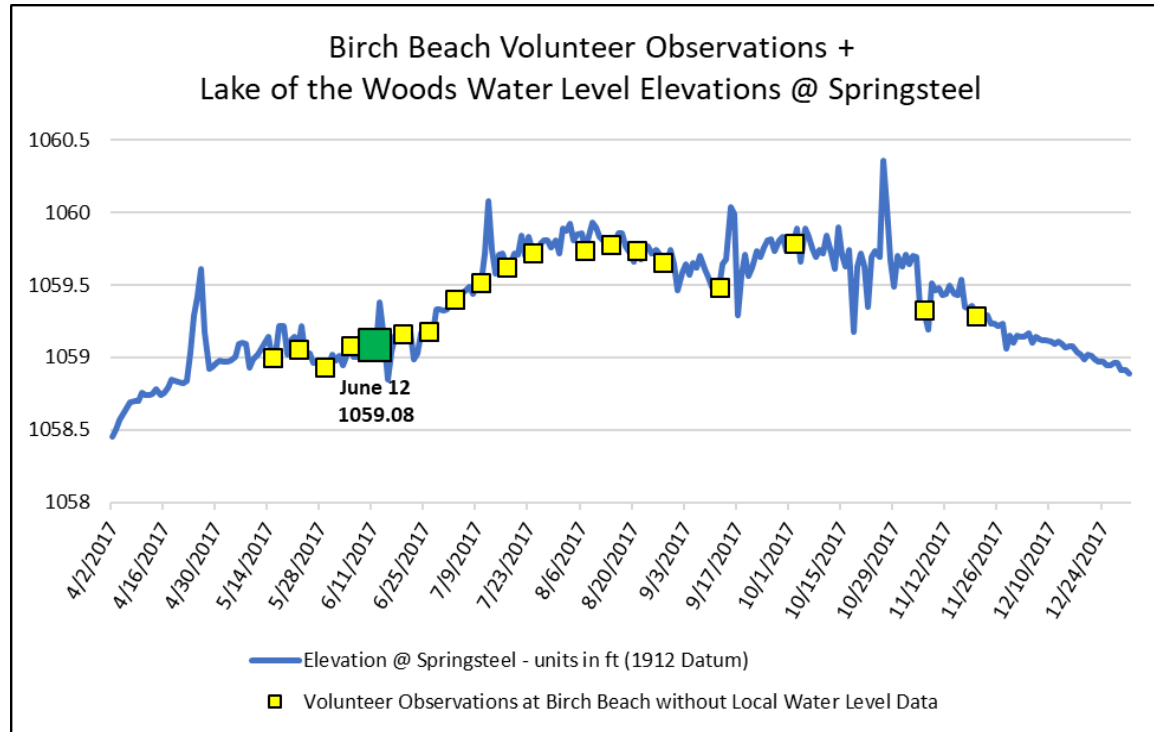


Facing E



Facing SE

## Birch Beach Daily Observation: June 12<sup>th</sup>, 2017



<b>Observation Data</b>	<b>Date</b>	6/12/2017
	<b>Time</b>	4:30pm
	<b>Observer Name</b>	Nancy Dunnell
	<b>Photos Taken</b>	Yes
<b>Weather Data</b>	<b>Wind Direction (Azimuth)</b>	350
	<b>Wind Speed (mph)</b>	9.2
	<b>Measured Speed (mph)</b>	4
	<b>Cloud Cover</b>	75% Cover
<b>Conditions/Water Level Data</b>	<b>Distance of Water from Toe of Slope</b>	Greater than 10 ft from Toe (Bottom) of Bank
	<b>Wave Description</b>	Ripples
	<b>General Satisfaction</b>	Levels are Good, Water Levels are Satisfactory
	<b>Volunteer Obs Water Level</b>	NA
	<b>Water Level @ Springsteel</b>	1059.08
	<b>Water Level Diff from Springsteel</b>	NA



Facing NW



Facing NE



Facing SE

[Click Here to Go Back to Main Hydrograph](#)